PROFILO LONGITUDINALE – Scala 1:1000/1:100

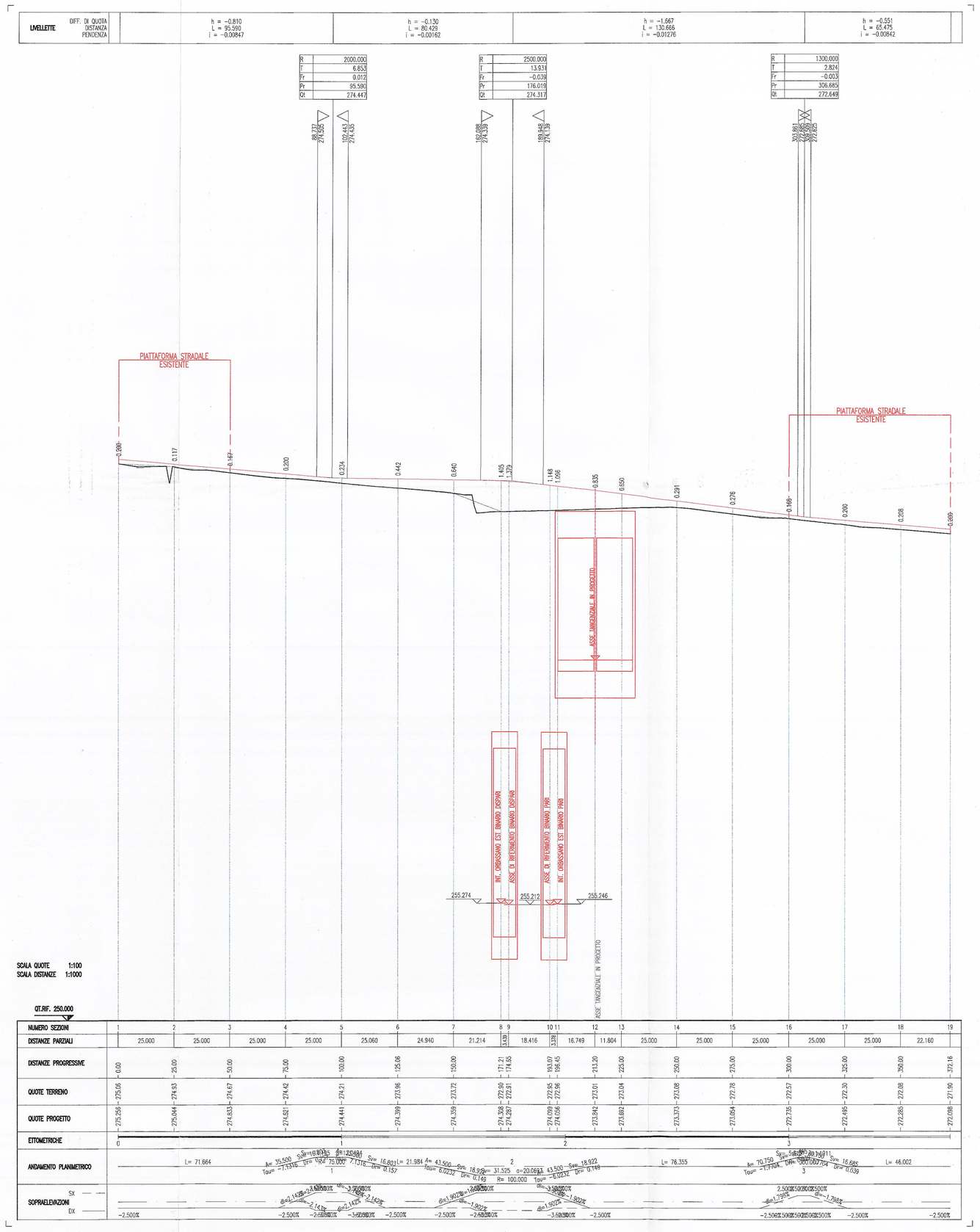

NUMERO SEZIONI	1	2	3	4	5	6	7	8	9	10	11	12	13	14	15	16	17	18	19
DISTANZE PARZIALI	25.000	25.000	25.000	25.000	25.000	25.060	24.940	21.214	3.786	18.416	3.319	16.749	11.804	25.000	25.000	25.000	25.000	25.000	22.160
DISTANZE PROGRESSIVE	0.00	25.00	50.00	75.00	100.00	125.06	150.00	171.21	174.85	193.27	196.45	213.20	225.00	250.00	275.00	300.00	325.00	350.00	372.16
QUOTE TERRENO	275.56	274.93	274.67	274.42	274.21	273.96	273.72	272.59	272.51	272.55	272.96	273.01	273.04	273.08	273.28	273.57	272.33	272.08	271.90
QUOTE PROGETTO	275.55	275.04	274.83	274.61	274.44	274.39	274.39	274.32	274.29	274.00	274.05	273.94	273.88	273.73	273.64	273.73	272.49	272.35	272.08
ETTOMETRICHE	0						1					2				3			
ANDAMENTO PLANIMETRICO		L= 71.664								L= 31.325				L= 78.355					L= 46.002
SOPRARLEVAZIONI																			
	-2.500%				-2.500%	-2.500%	-2.500%	-2.500%	-2.500%	-2.500%	-3.500%	-2.500%				-2.500%	-2.500%	-2.500%	-2.500%

UBICAZIONE DELL' OPERA
STRALCIO PLANIMETRICO – Scala 1:5000

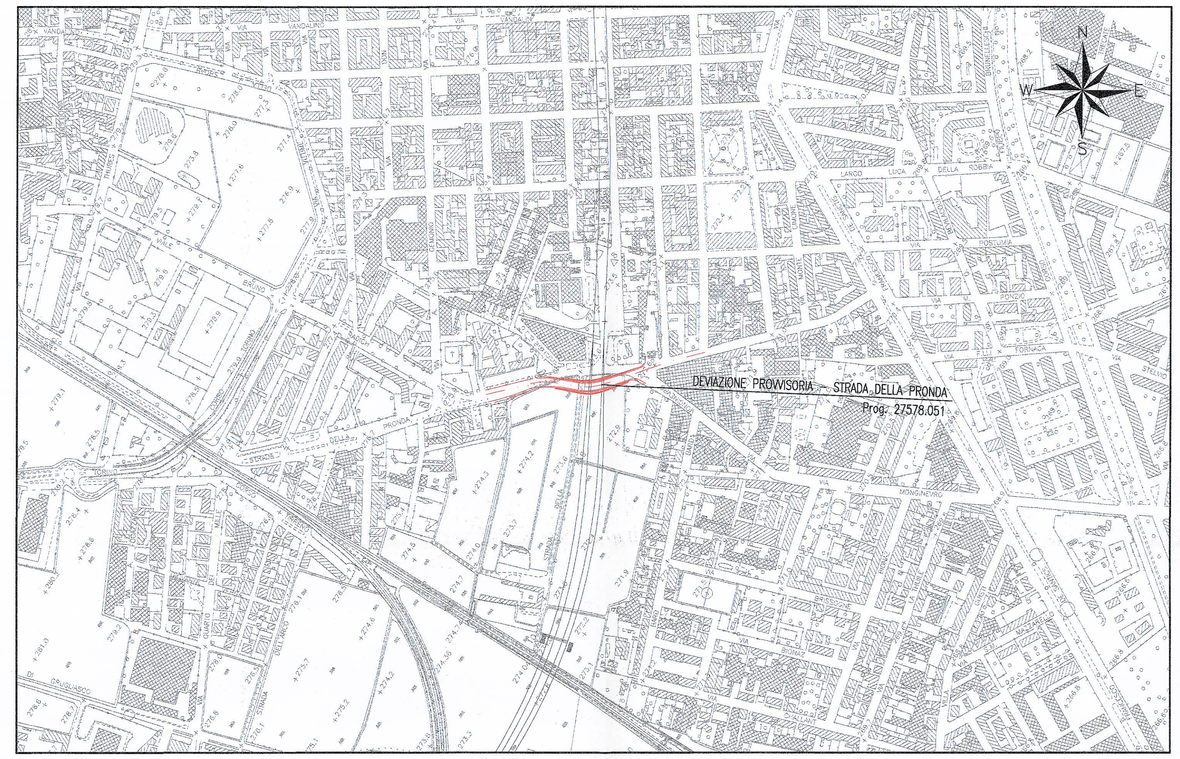

SEZIONE TRASVERSALE TIPO

SEZIONE TIPO – Scala 1:100

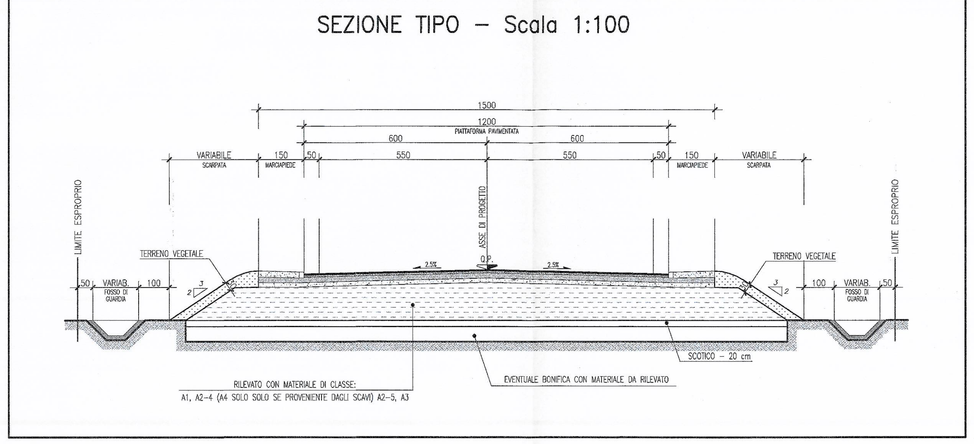
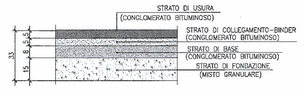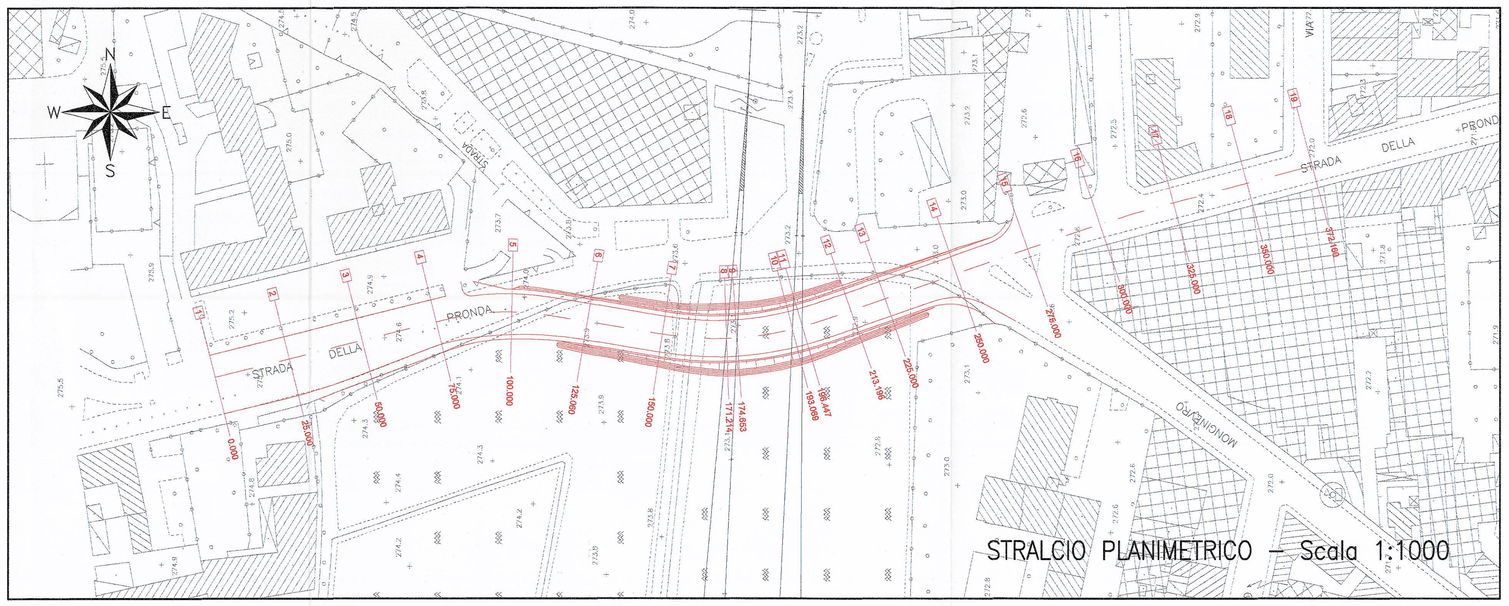
PARTICOLARE PAVIMENTAZIONE
Scala 1:20